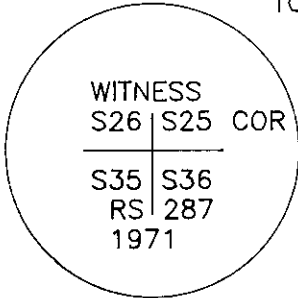


TILLAMOOK COUNTY SURVEYORS OFFICE
COURT HOUSE, TILLAMOOK OREGON 97141

WITNESS CORNER TO SECTION CORNER COMMON
TO SECTIONS 25, 26, 35, & 36, T.1S.,R.10W.,W.M.



I found a 2" iron pipe with a 3" Tillamook County Brass Cap in cement, 5" deep on the Southerly side of Tone County Road. See Tillamook County Rewitness Card #321.



History of found monument

This monument to be as described on Rewitness Card #321, and the accessories found and/or set at that time to now be as follows:

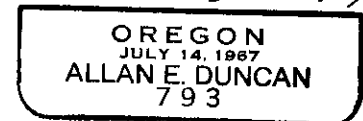
(Book 4 Page 56) 36" Twin Spruce N.39°E. 53.6'; Reported on Rewitness Card #321 as a 42" Twin Spruce, Live & Green, scribing visible at position; (Found, now a 50" rotten stump on top of the dike on the south side of the old Trask River, 4' tall, face healed over).

(Rewitness Card #321) 24" Alder N84 1/2°W 150.65'; (Found, now a rotten stump 1' high log lies easterly of stump at this time, tags still attached, felled recently by county road crew, because, it was rotten and a danger to passing cars).

(Rewitness Card #321) 4"X 4"X 72" post N40°E 1.1' (Found, in fence line along southerly side of Tone Road).



Allan E. Duncan, C.S.



EXPIRES 12-31-93

New Accessory

5/8" X 18" iron rod with yellow plastic cap inscribed "COUNTY RANDOM" in the apparent centerline of Tone Road N53°07'36"E 22.68'.

5/8" X 18" iron rod with yellow plastic cap inscribed "COUNTY RANDOM" in the apparent centerline of Tone Road N36°46'30"W 13.72'.

Found, Bridge Spike, approximately 1" deep, at the apparent PI of a centerline curve in Tone Road, S88°38'00"W 173.77'.

Basis of Meridian for the above Rewitnesses is assumed, between the found bridge spike and the witness corner.

Surveys and Rewitnesses of Record
not listed on Rewitness Card #321

F-40-217	Nov. 1914	G. J. Poysky	Deputy T.C.S.
A-1171	1964	W. E. Anderson	T.C.S.
A-1181	Sept. 1964	John L. Carlich	RS 287
A-1345	June 1966	John L. Carlich	RS 287
A-1421	May 1967	John L. Carlich	RS 287
B-778	Dec. 1977	Tom O. McCullough	LS 650
		& Donald F. Cormack	LS 1027
Field Book AMA 10 Pg 77	Oct. 1895	Andrew M. Austin	
Field Book AMA 14 Pg 72	9-07-1897	Andrew M. Austin	
Rewitness Book 5 Pg 94	Jan. 1968	John L. CARLICH	RS 287



Monument Location

This Monument is located on the Southerly side of Tone County Road on the South side of a fence.

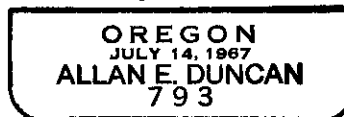
In the presence of Dan McNutt and Al Dvorak

March 3, 1993

Title:



Allan E. Duncan, C.S.



EXPIRES 12-31-93